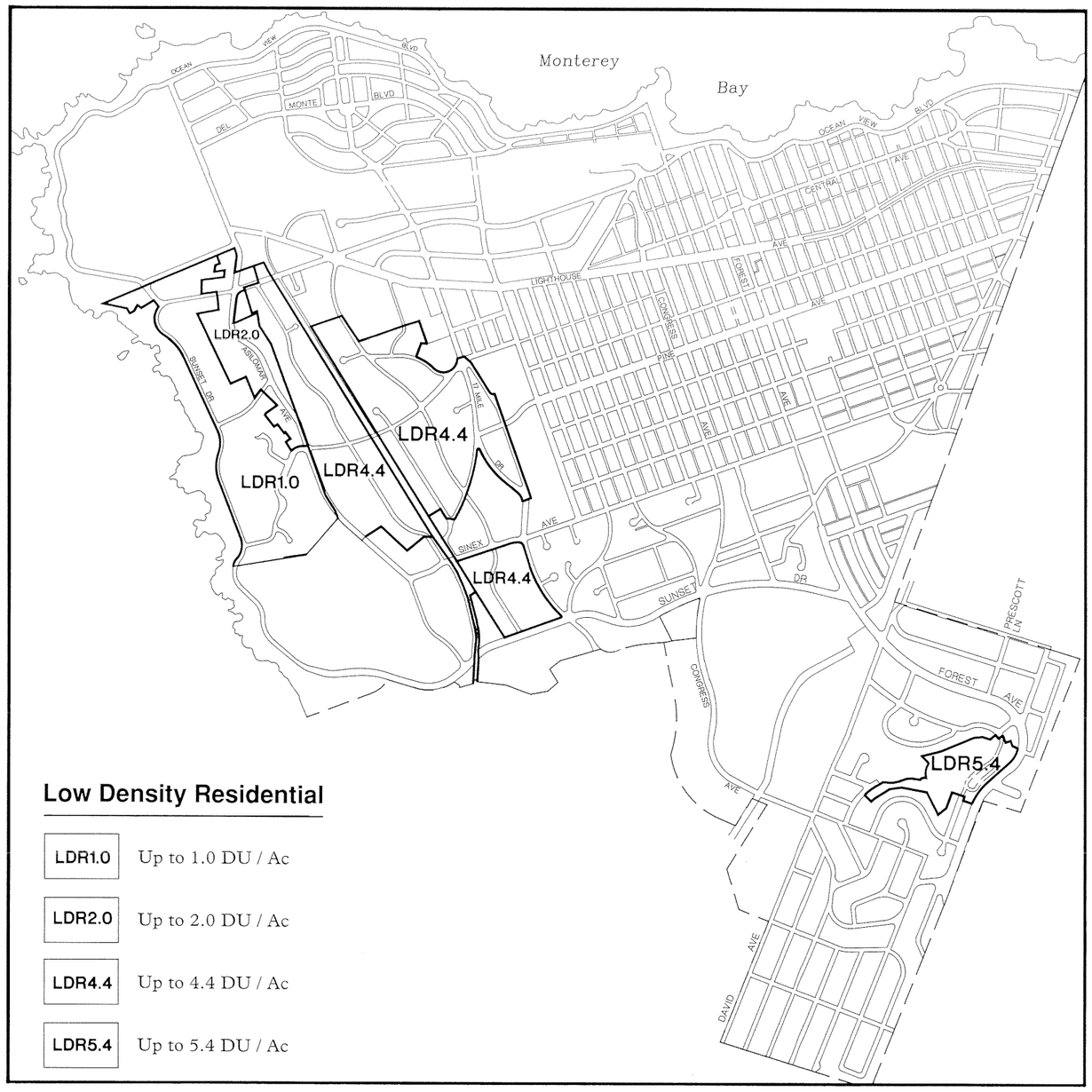

Low Density Residential

LDR1.0	Up to 1.0 DU / Ac
LDR2.0	Up to 2.0 DU / Ac
LDR4.4	Up to 4.4 DU / Ac
LDR5.4	Up to 5.4 DU / Ac

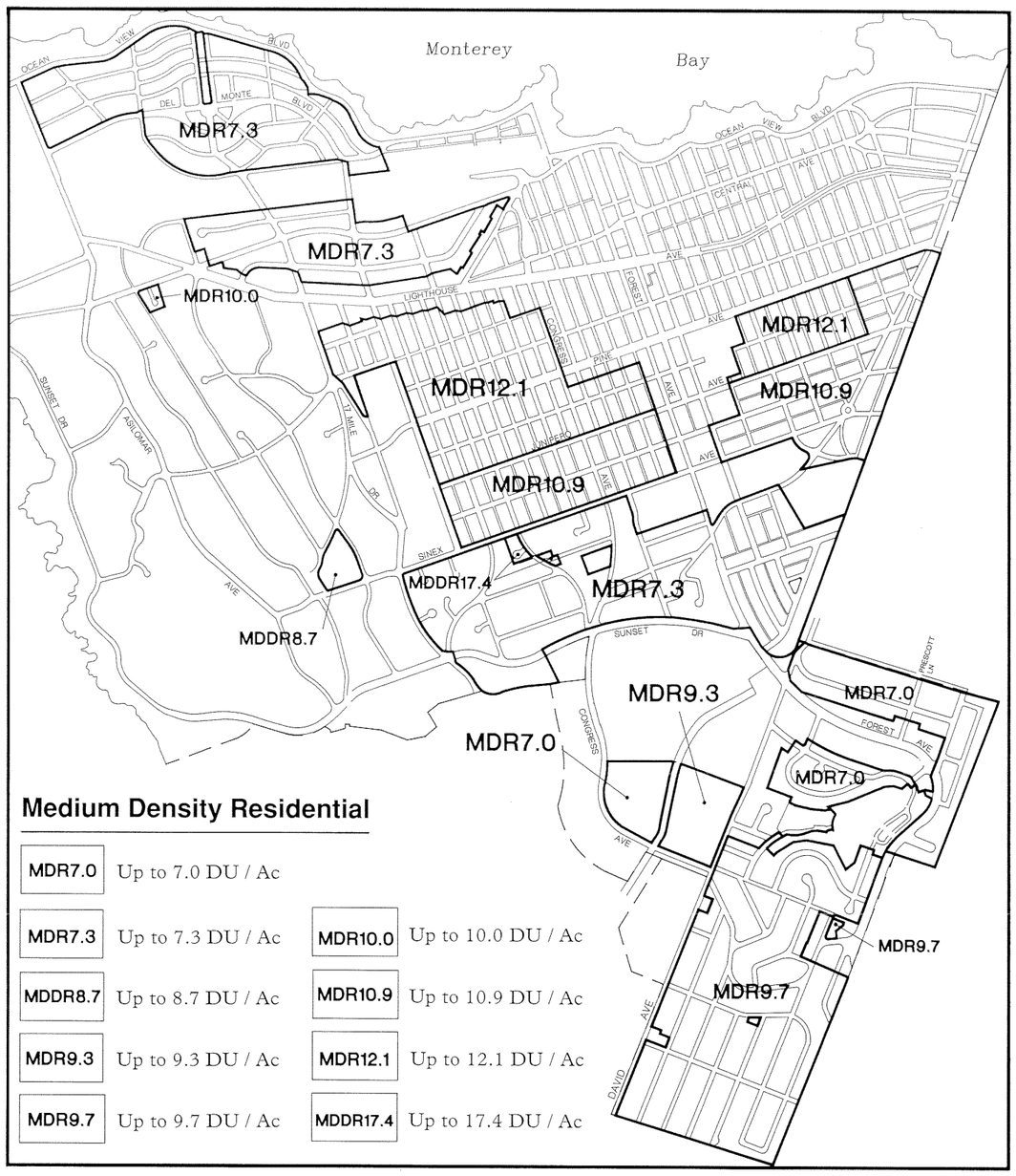

Medium Density Residential

MDR7.0	Up to 7.0 DU / Ac		
MDR7.3	Up to 7.3 DU / Ac	MDR10.0	Up to 10.0 DU / Ac
MDDR8.7	Up to 8.7 DU / Ac	MDR10.9	Up to 10.9 DU / Ac
MDR9.3	Up to 9.3 DU / Ac	MDR12.1	Up to 12.1 DU / Ac
MDR9.7	Up to 9.7 DU / Ac	MDDR17.4	Up to 17.4 DU / Ac

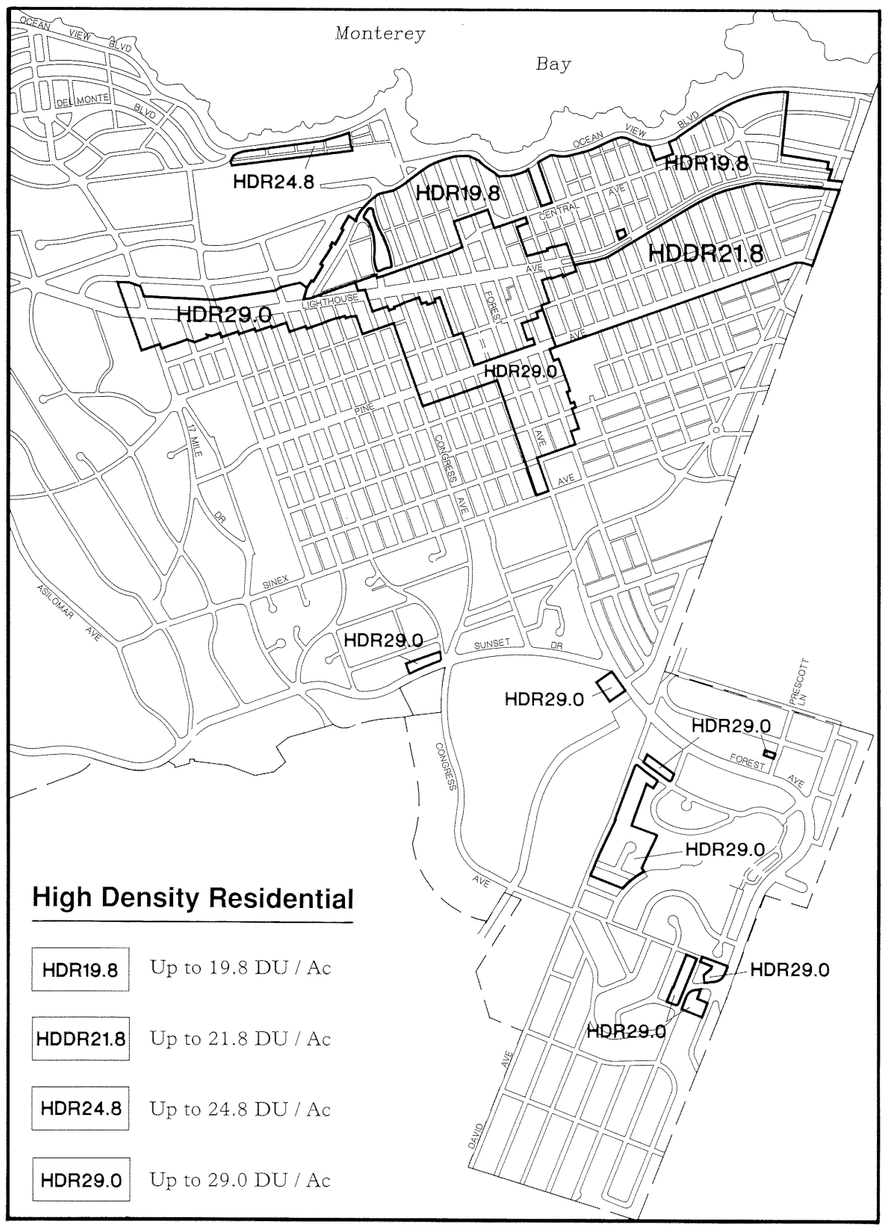

High Density Residential

HDR19.8	Up to 19.8 DU / Ac
HDDR21.8	Up to 21.8 DU / Ac
HDR24.8	Up to 24.8 DU / Ac
HDR29.0	Up to 29.0 DU / Ac

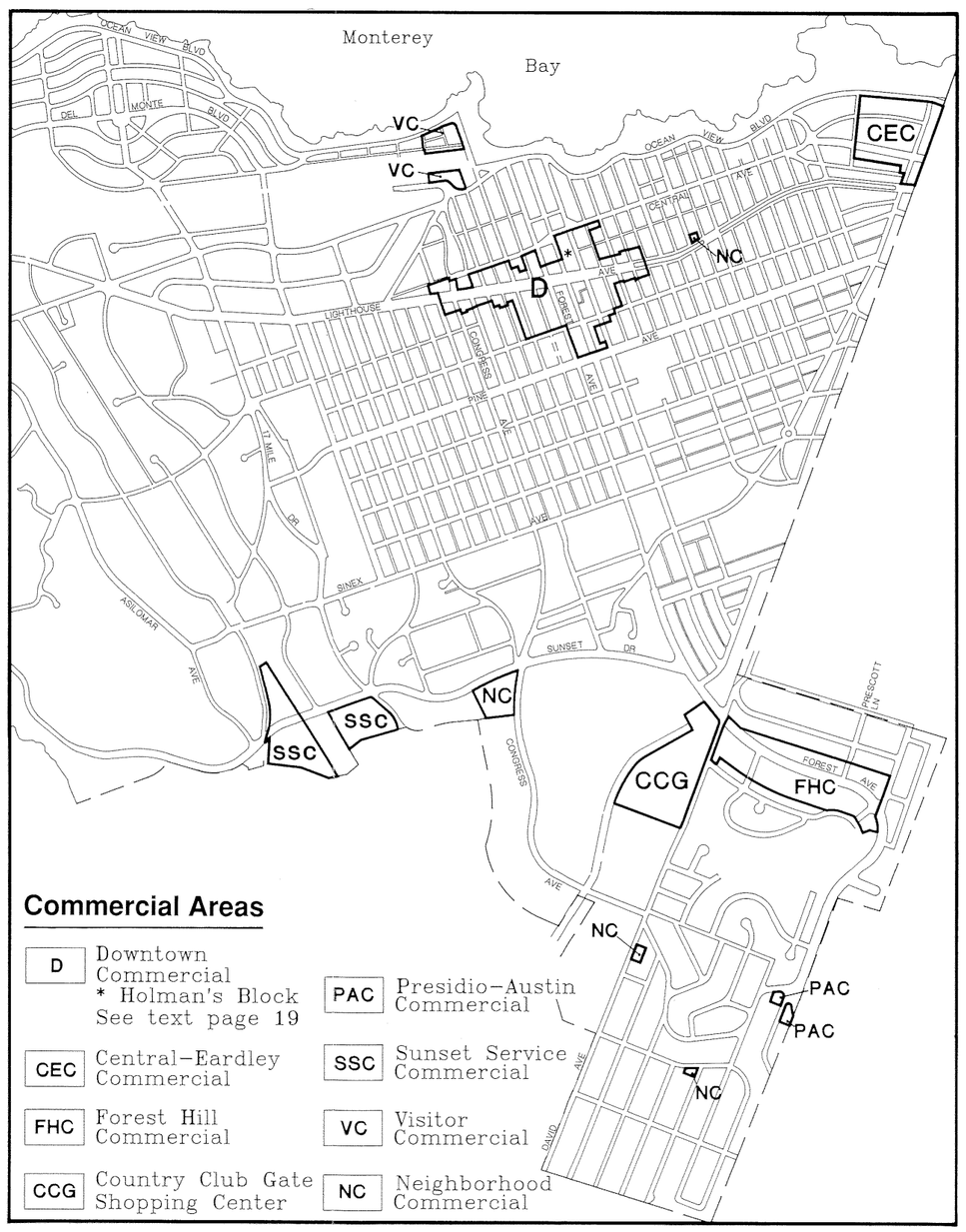

Commercial Areas

D	Downtown Commercial * Holman's Block See text page 19	PAC	Presidio–Austin Commercial
CEC	Central–Eardley Commercial	SSC	Sunset Service Commercial
FHC	Forest Hill Commercial	VC	Visitor Commercial
CCG	Country Club Gate Shopping Center	NC	Neighborhood Commercial

Please Note:

This LAND USE MAP must be used in conjunction with the General Plan text. Refer to the text for descriptions of the land use categories and other information.

This map is only one of several General Plan diagrams that affect development in Pacific Grove. Other diagrams which should be consulted are listed in the Table of Figures at the beginning of the General Plan text.

This map was developed in 1994, primarily for the General Plan. The City of Pacific Grove is neither responsible nor liable for use of this map beyond its intended use.

Adopted By City Council

Date: Oct. 5, 1994 Resolution No. 6423

Amended By City Council

Date:	Resolution No.	Date:	Resolution No.